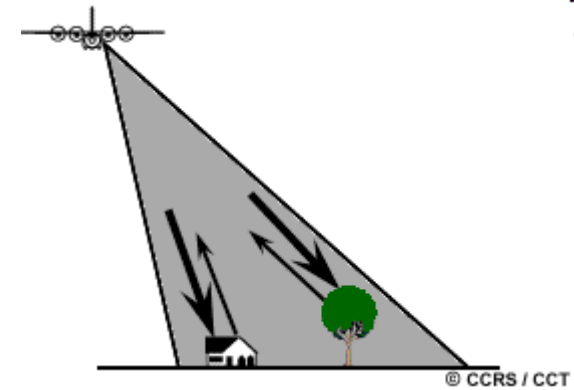
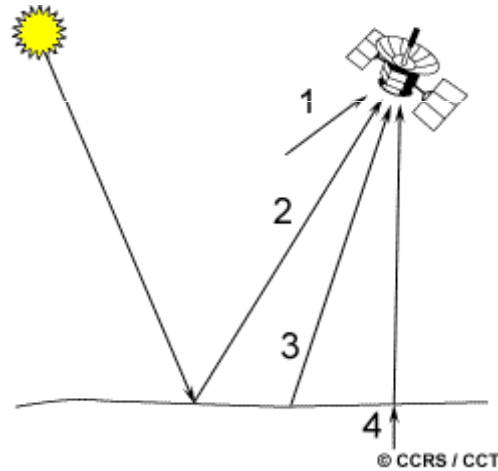



Radar images

Karel Martínek


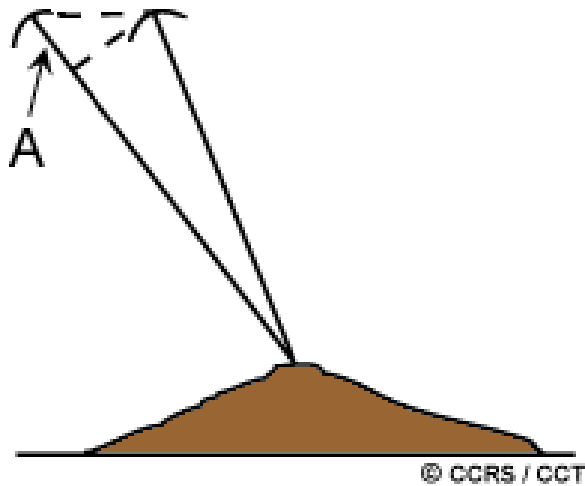
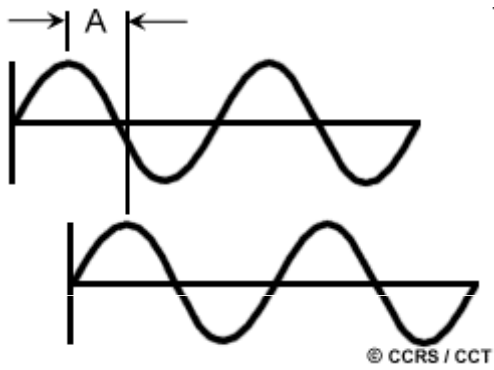
radar images

active sensing
microwave radiation
1 – 100 cm wavelength
resolution, distortion



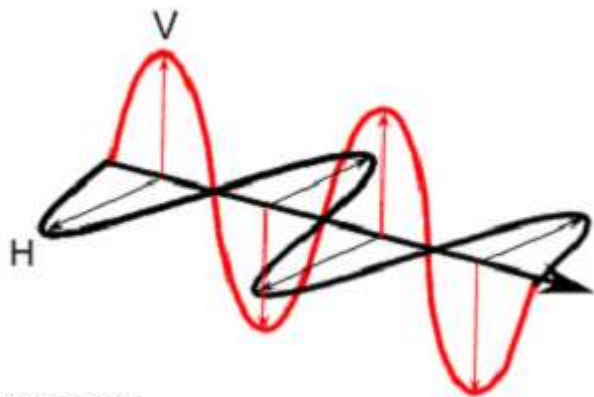
RAdio **D**etection **A**nd **R**anging

radar interferometry




polarization


- HH - for horizontal transmit and horizontal receive,
- VV - for vertical transmit and vertical receive,
- HV - for horizontal transmit and vertical receive, and
- VH - for vertical transmit and horizontal receive.




© CCRS / CCT



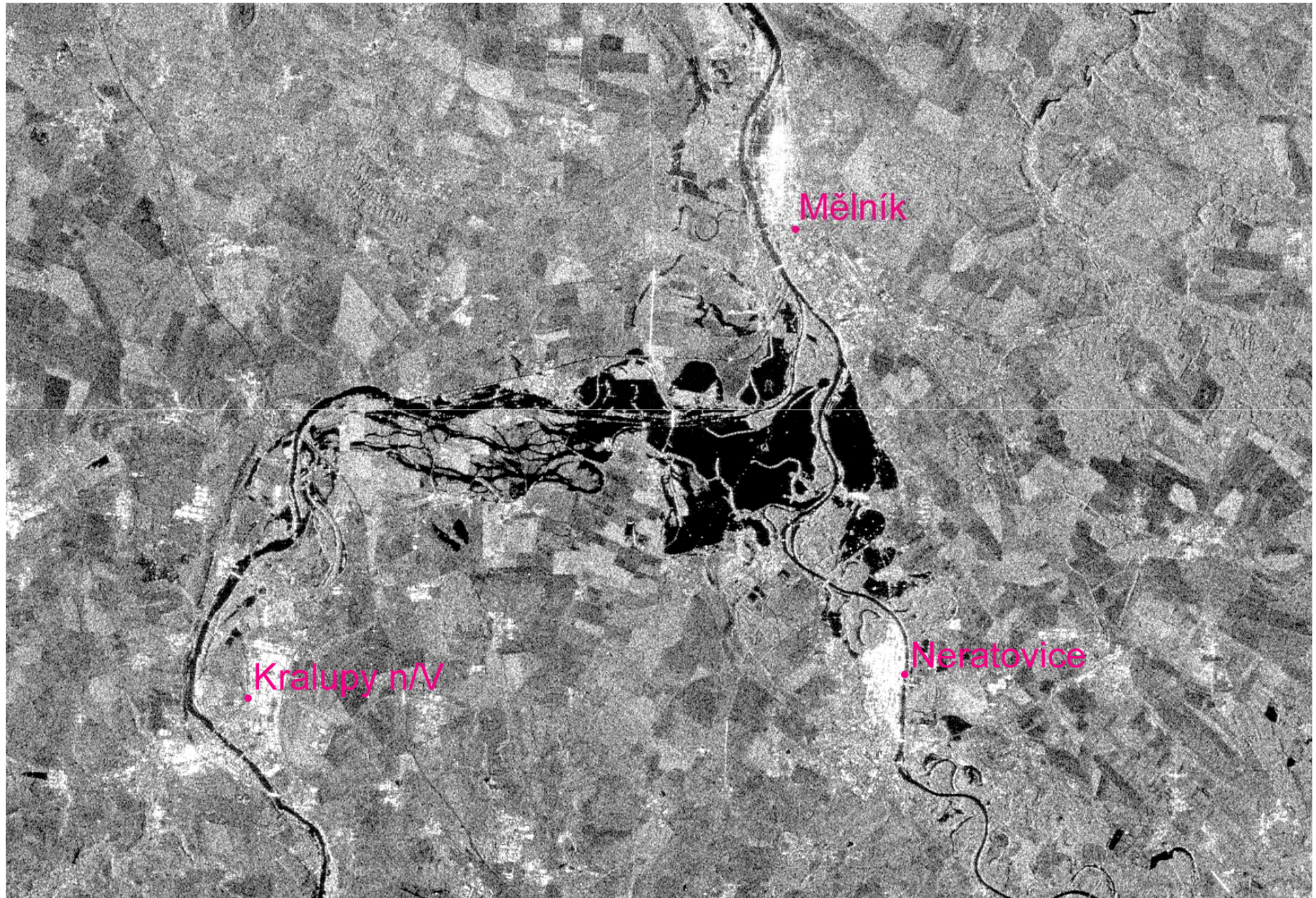
17.8.2002




17.8.2002



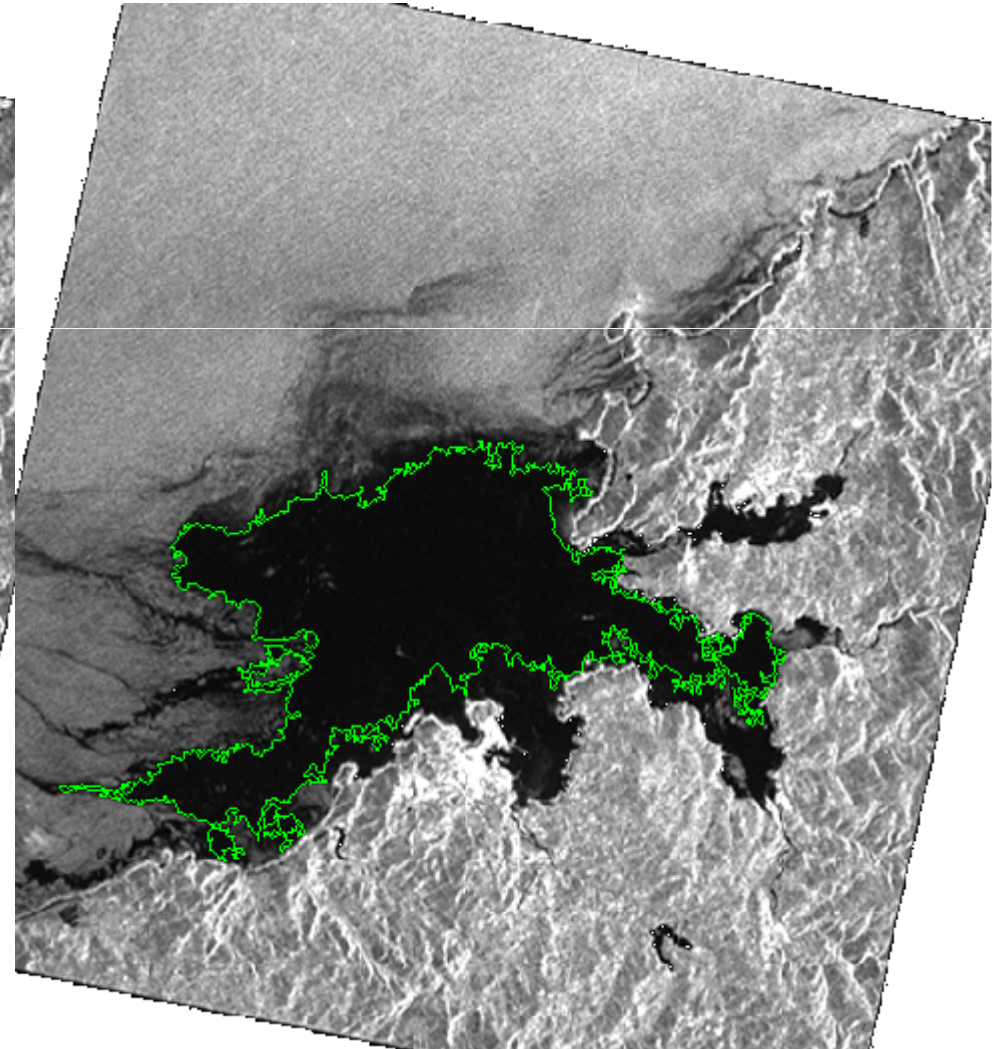
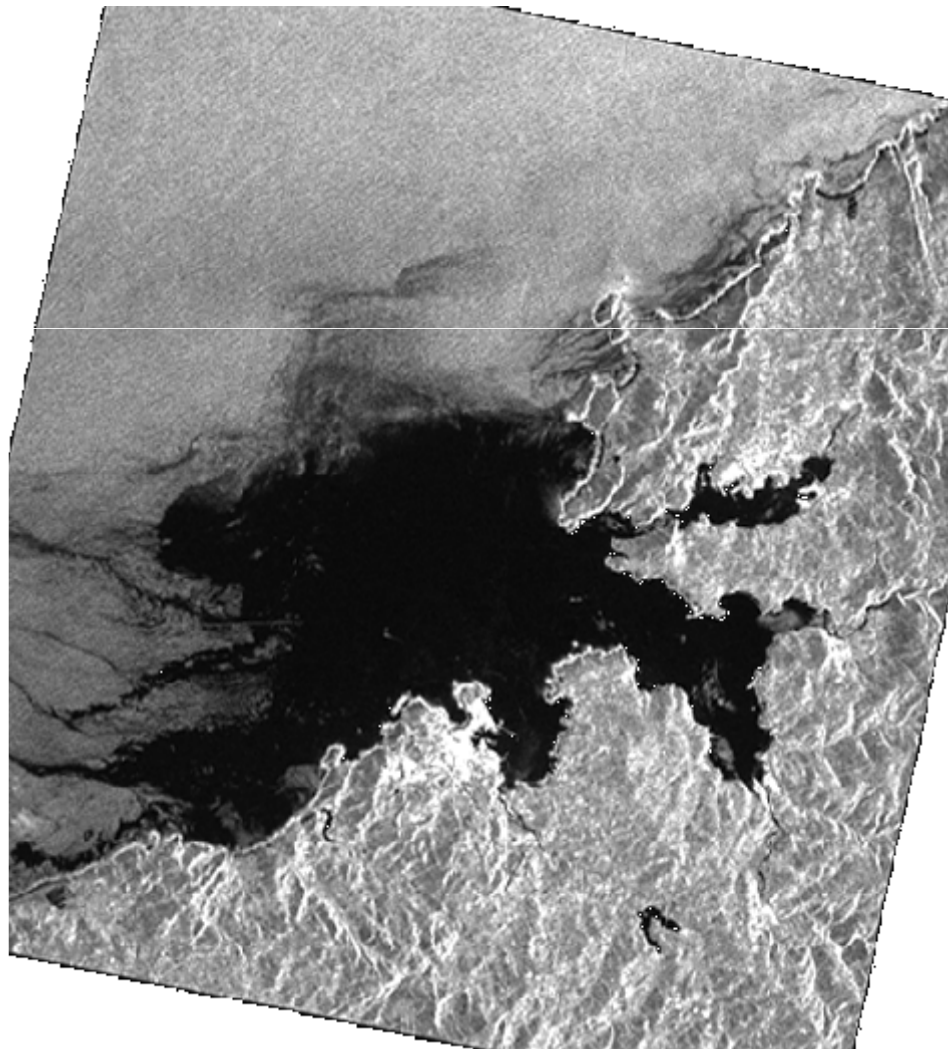
17.8.2002



18.8.2002



oil spills



ers2_250396_SJTSK.img




3D Analyst

Layer: ers2_250396_SJTSK.img





img

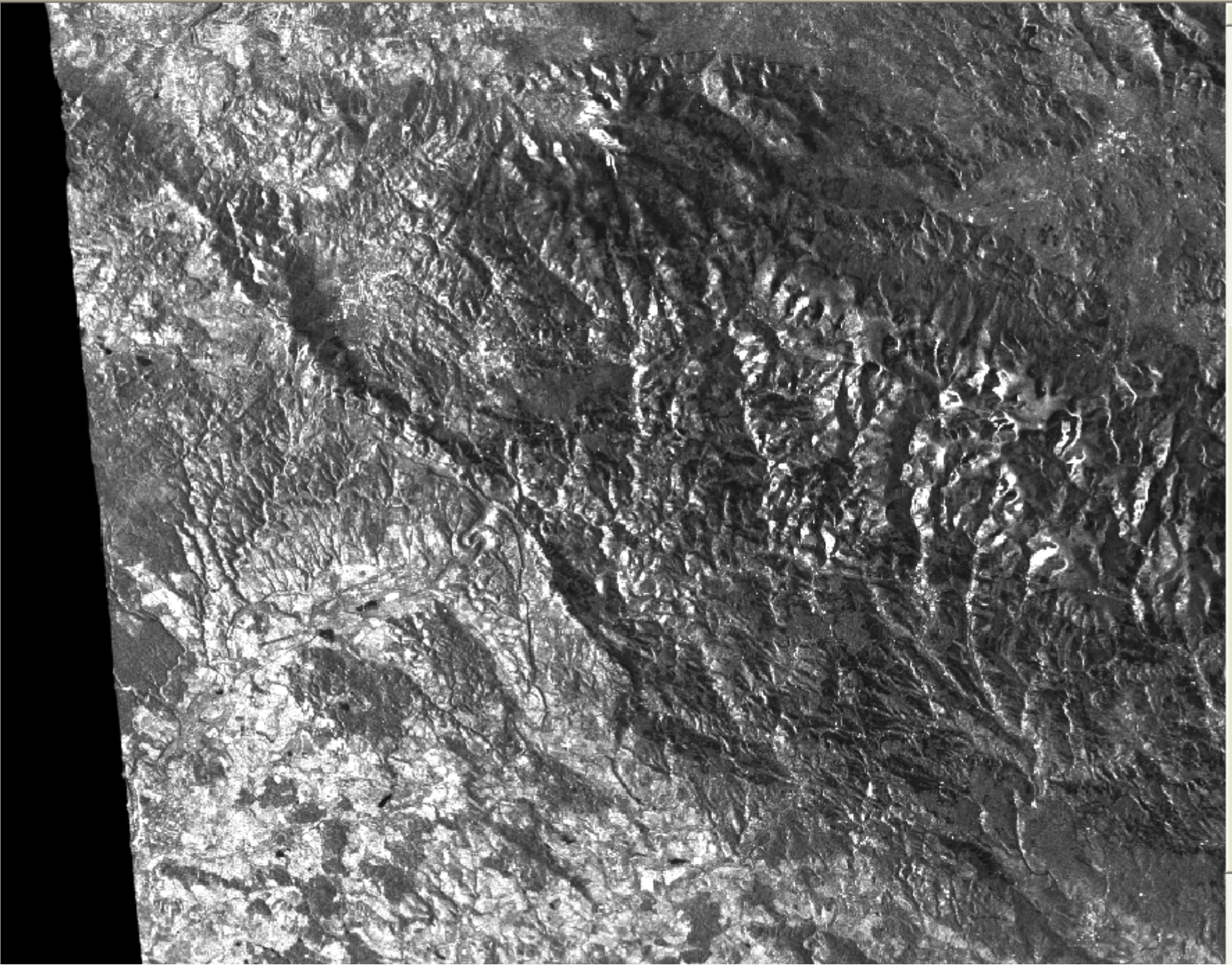




3D Analyst ▾

Layer: ers2_250396_SJTSK.img ▾





ers2_250396_SJTSK.img




3D Analyst

Layer: ers2_250396_SJTSK.img



K.img



ers2_250396_SJTSK.img



3D Analyst

Layer: ers2_250396_SJTSK.img



K.img



ers2_250396_SJTSK.img



3D Analyst

Layer: ers2_250396_SJTSK.img



K.img

